

Based on the Ordnance Survey of Northern Ireland map with the permission of the Director & Chief Executive. © Crown Copyright.

MAP REFERRED TO
PUBLIC PATH CREATION ORDER
VILLAGE GREEN, BELFAST

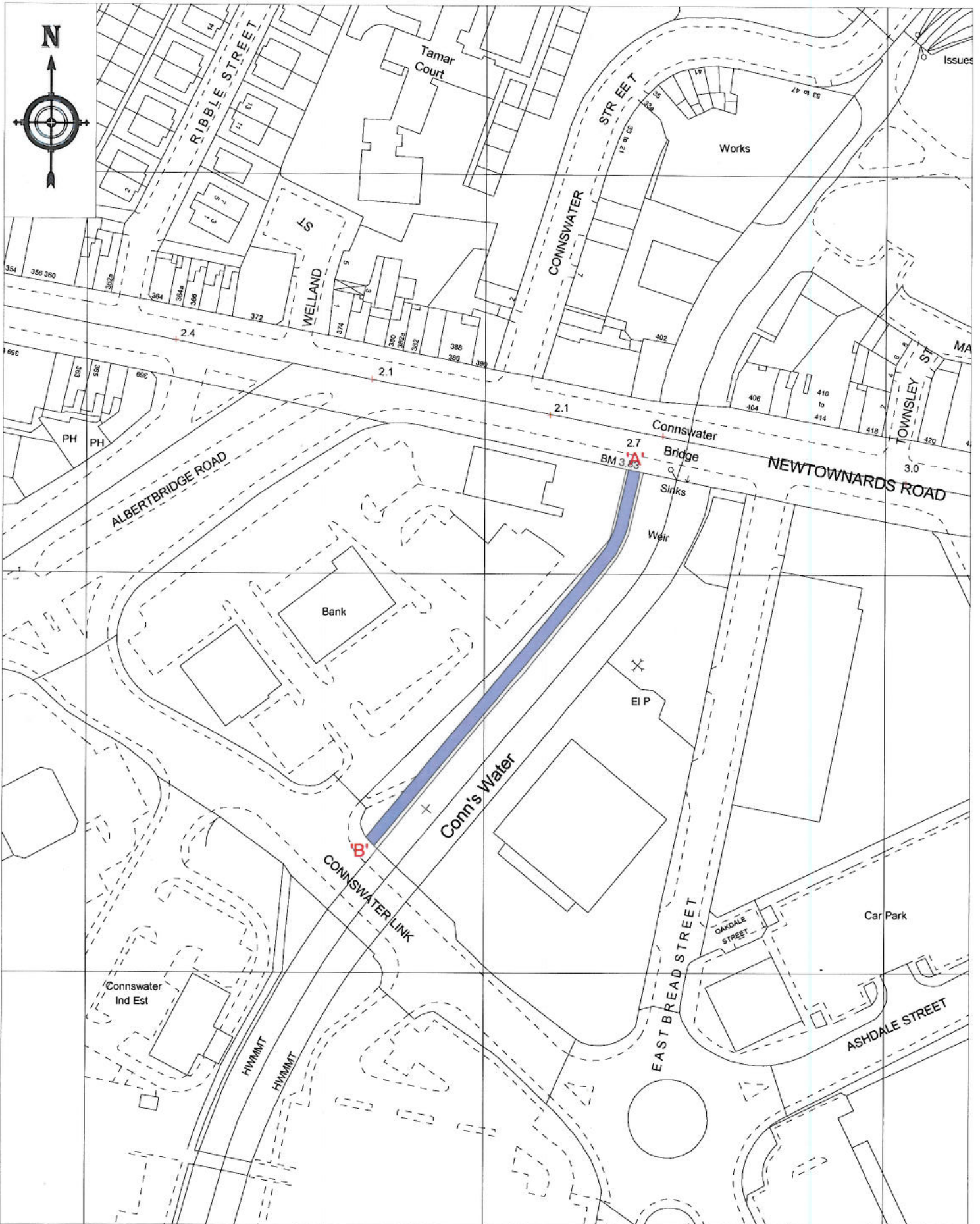
Produced by:-
 Estates Management Unit,
 Belfast City Council,
 Core Improvement Team,
 Cecil Ward Building,
 4-10 Linenhall Street,
 Belfast BT2 8BP.

Date:- 28/7/2009

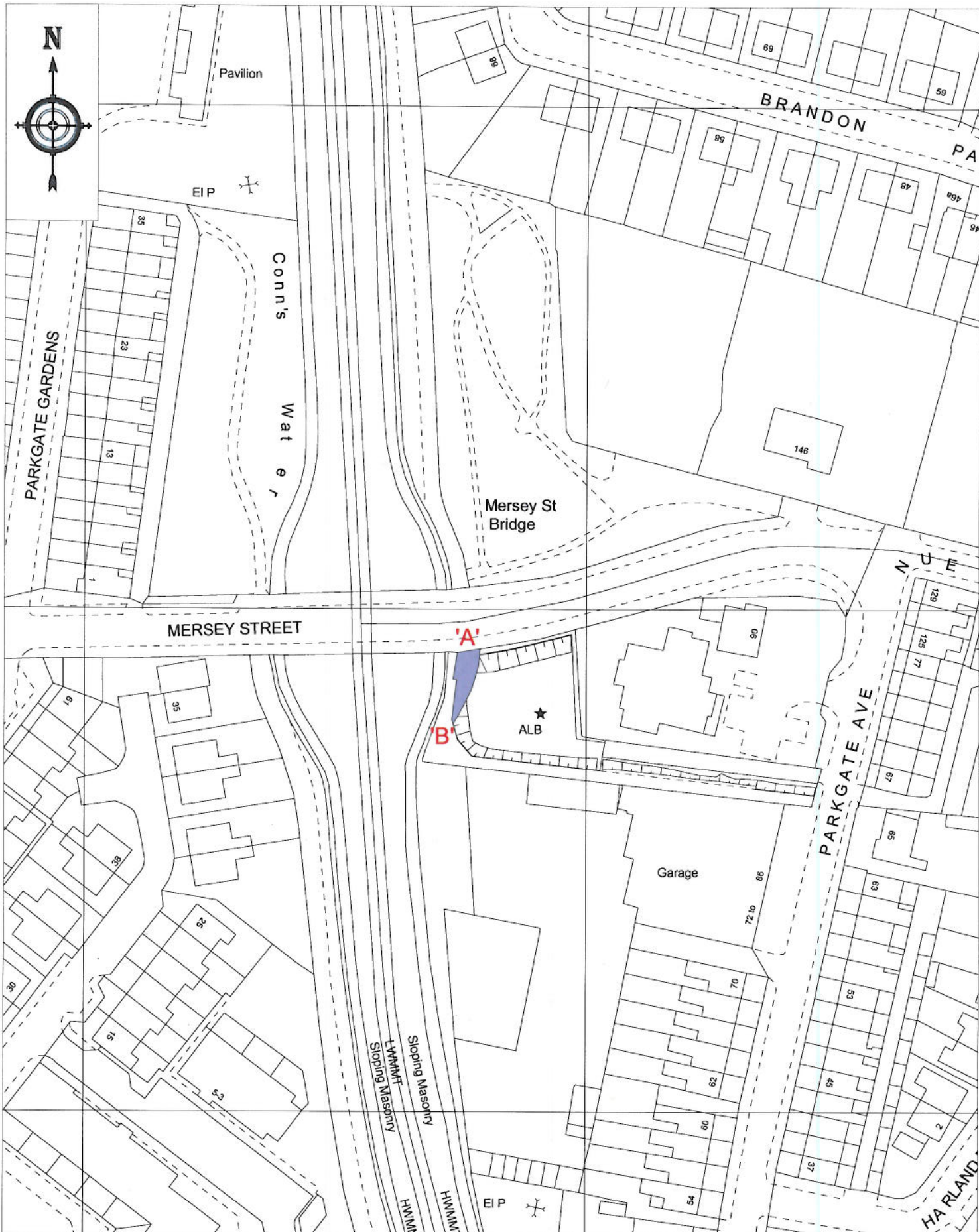
Scale 1:1000

OSNI Grid References
 Irish Grid (EPSG: 29905)

Point A: E336,182 N372,435
 Point B: E336,180 N372,401



<p>Based on the Ordnance Survey of Northern Ireland map with the permission of the Director & Chief Executive. © Crown Copyright.</p>	<p>MAP REFERRED TO</p> <p>PUBLIC PATH CREATION ORDER</p> <p>NEWTOWNARDS ROAD, BELFAST</p>		<p>Produced by:- <small>SS</small> Estates Management Unit, Belfast City Council, Core Improvement Team, Cecil Ward Building, 4-10 Linenhall Street, Belfast BT2 8BP.</p> <p>Date:- 24/7/2009</p>
<p>Scale 1:1250</p>	<p>OSNI Grid References Irish Grid (EPSG: 29905)</p>	<p>Point A: E336,337 N374,226 Point B: E336,272 N374,133</p>	



Based on the Ordnance Survey of Northern Ireland map with the permission of the Director & Chief Executive. © Crown Copyright.

MAP REFERRED TO
PUBLIC PATH CREATION ORDER
MERSEY STREET, BELFAST

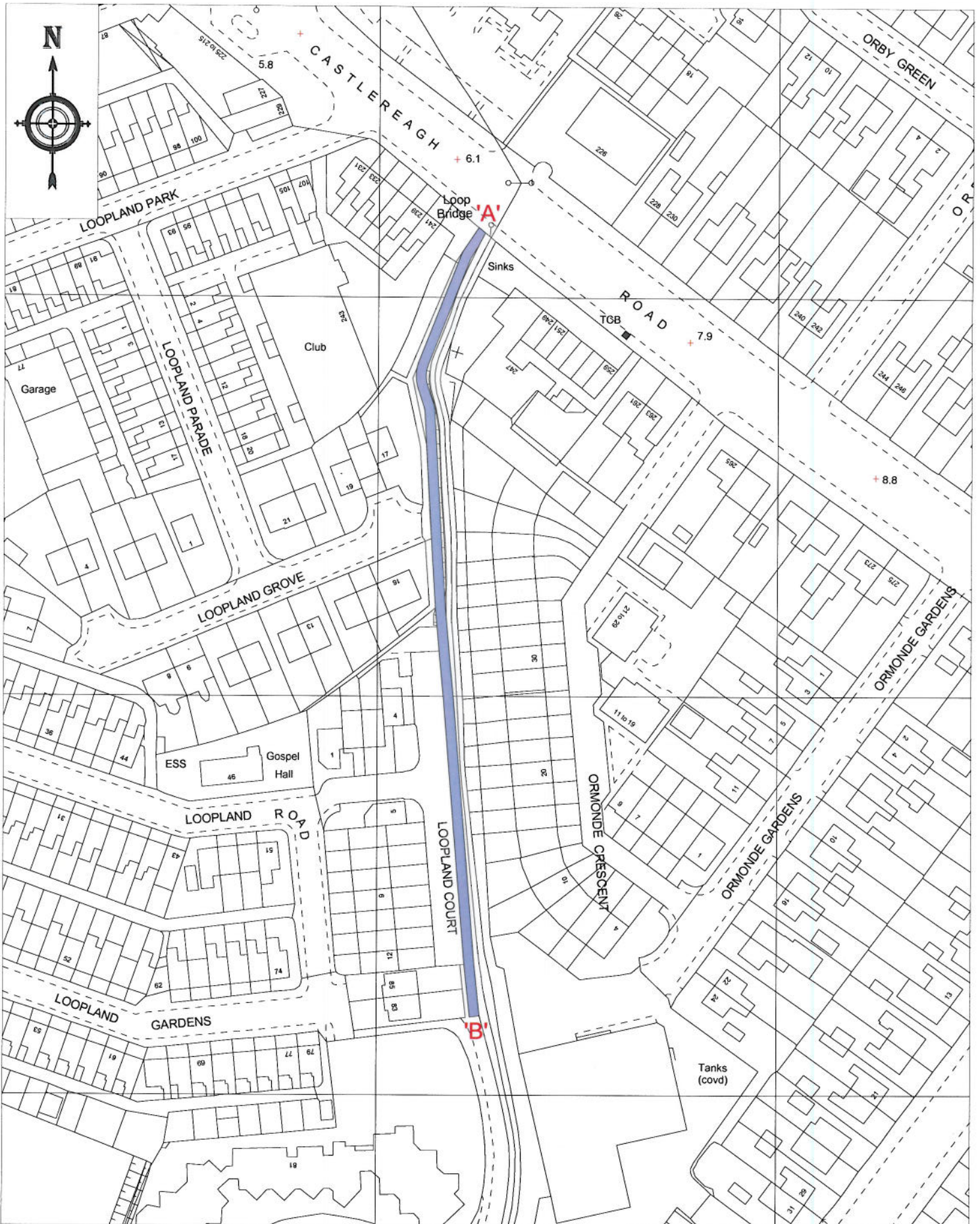
Produced by:-
 Estates Management Unit,
 Belfast City Council,
 Core Improvement Team,
 Cecil Ward Building,
 4-10 Linenhall Street,
 Belfast BT2 8BP.

Date:- 28/7/2009

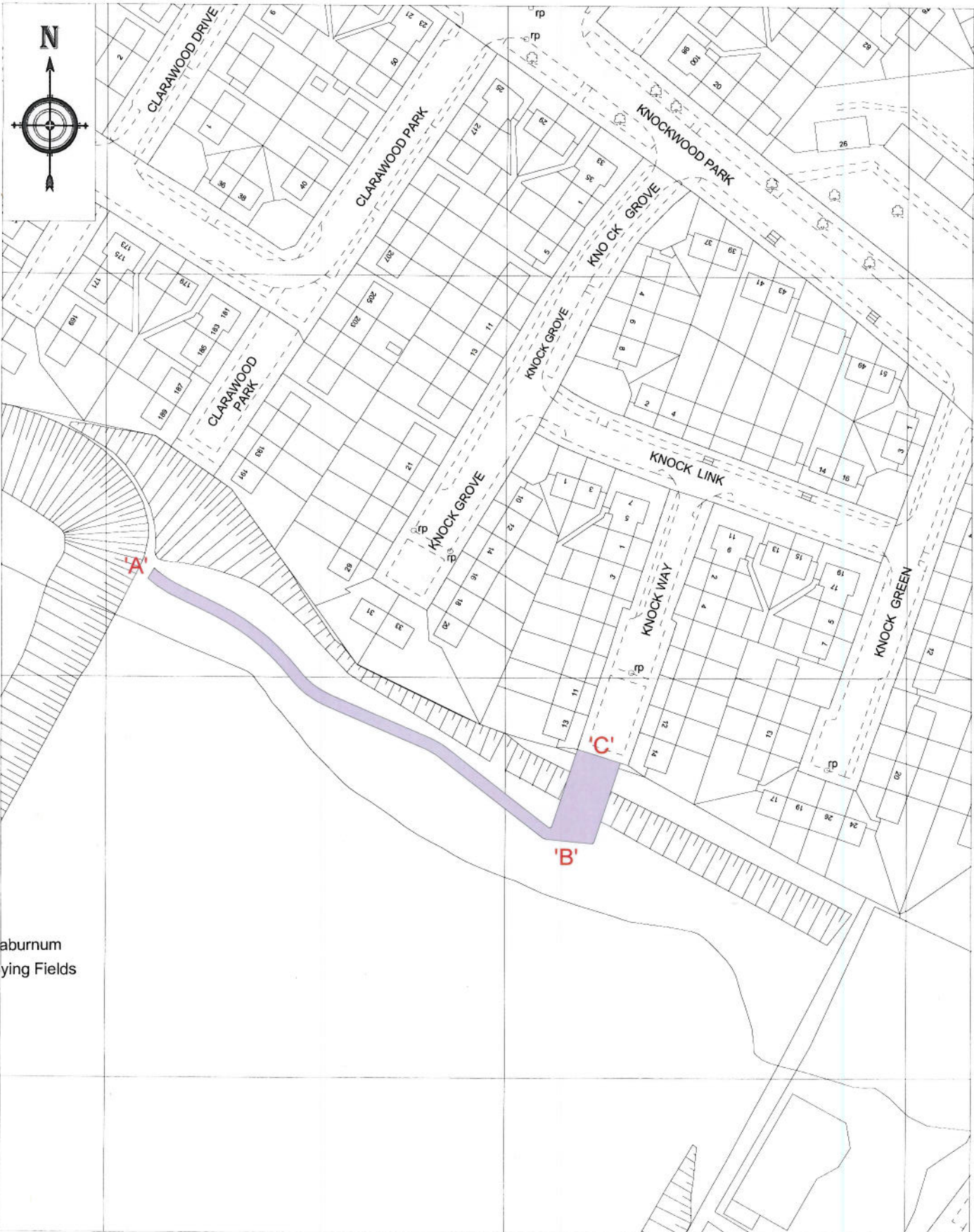
Scale 1:1000

OSNI Grid References
 Irish Grid (EPSG: 29905)

Point A: E336,577 N374,592
 Point B: E336,574 N374,577



<p>Based on the Ordnance Survey of Northern Ireland map with the permission of the Director & Chief Executive. © Crown Copyright.</p>	<p>MAP REFERRED TO</p> <p>PUBLIC PATH CREATION ORDER</p> <p>LOOILAND COURT, BELFAST</p>		<p>Produced by:- ES Estates Management Unit, Belfast City Council, Core Improvement Team, Cecil Ward Building, 4-10 Linenhall Street, Belfast BT2 6BP.</p> <p>Date:- 28/7/2009</p>
<p>Scale 1:1250</p>	<p>OSNI Grid References Irish Grid (EPSG: 29905)</p>	<p>Point A: E336,326 N372,917 Point B: E336,325 N372,720</p>	



aburnum
ying Fields

Based on the Ordnance Survey of Northern Ireland map with the permission of the Director & Chief Executive. © Crown Copyright.

**MAP REFERRED TO
PUBLIC PATH CREATION ORDER
KNOCK WAY, BELFAST**

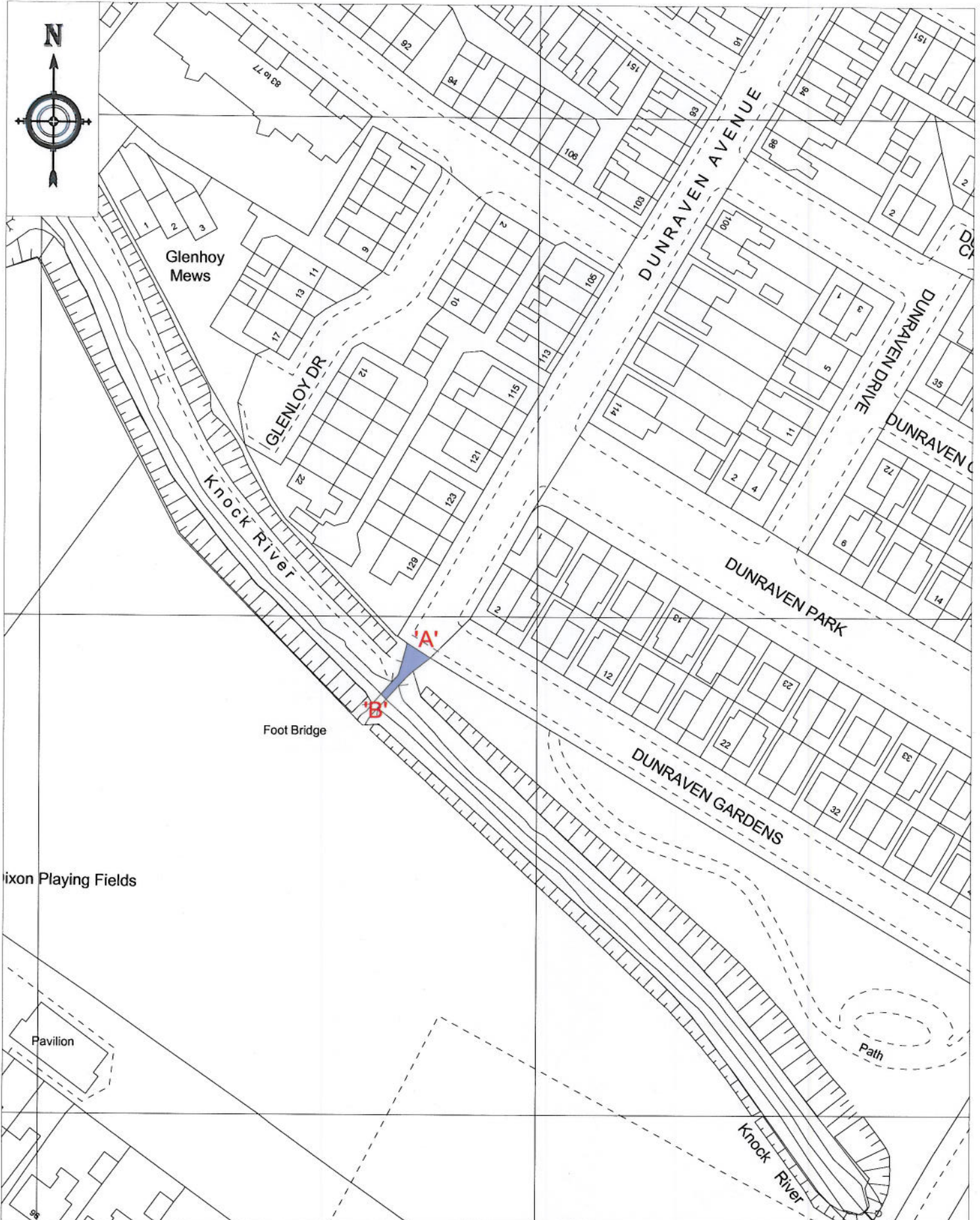
Produced by:-
Estates Management Unit,
Belfast City Council,
Core Improvement Team,
Casal Ward Building,
4-10 Linnhall Street,
Belfast BT2 8BP

Date:- 7/10/2009

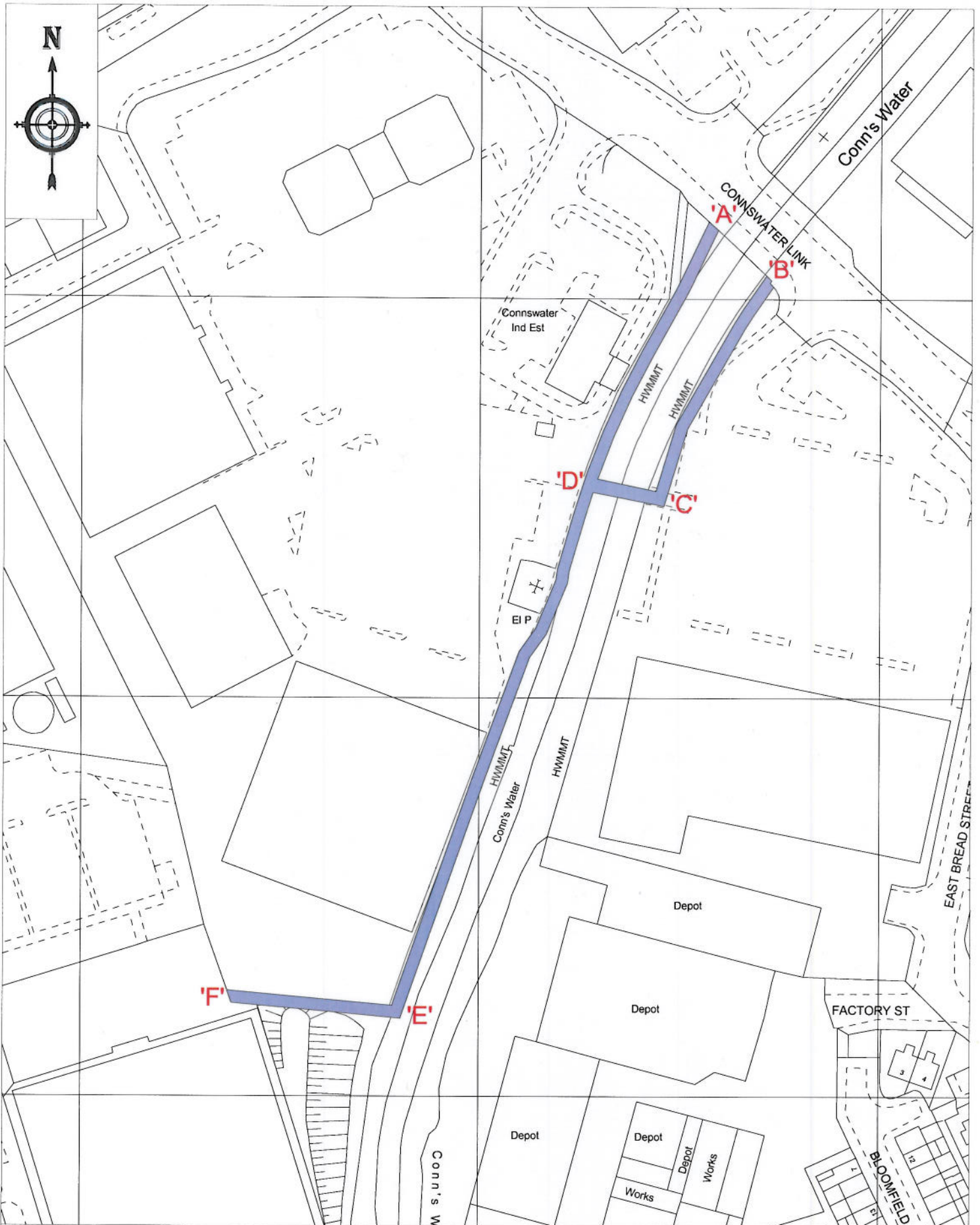
Scale 1:1250

OSNI Grid References
Irish Grid (EPSG: 29905)

Point A: E337,911 N372,725
Point B: E338,016 N372,659
Point C: E338,023 N372,681



<p>Based on the Ordnance Survey of Northern Ireland map with the permission of the Director & Chief Executive. © Crown Copyright.</p>	<p>MAP REFERRED TO</p> <p>PUBLIC PATH CREATION ORDER</p> <p>DUNRAVEN AVENUE, BELFAST</p>		<p>Produced by:- SS Estates Management Unit, Belfast City Council, Core Improvement Team, Cecil Ward Building, 4-10 Linnhall Street, Belfast BT2 8BP.</p>
<p>Scale 1:1000</p>	<p>OSNI Grid References Irish Grid (EPSG: 29905)</p>	<p>Point A: E336,676 N373,293 Point B: E336,669 N373,284</p>	<p>Date:- 28/7/2009</p>



Based on the Ordnance Survey of Northern Ireland map with the permission of the Director & Chief Executive. © Crown Copyright.

**MAP REFERRED TO
PUBLIC PATH CREATION ORDER
CONNSWATER LINK, BELFAST**

Produced by:-

Estates Management Unit,
Belfast City Council,
Core Improvement Team,
Cecil Ward Building,
4-10 Linenhall Street,
Belfast BT2 8BP.

SS

Date:-

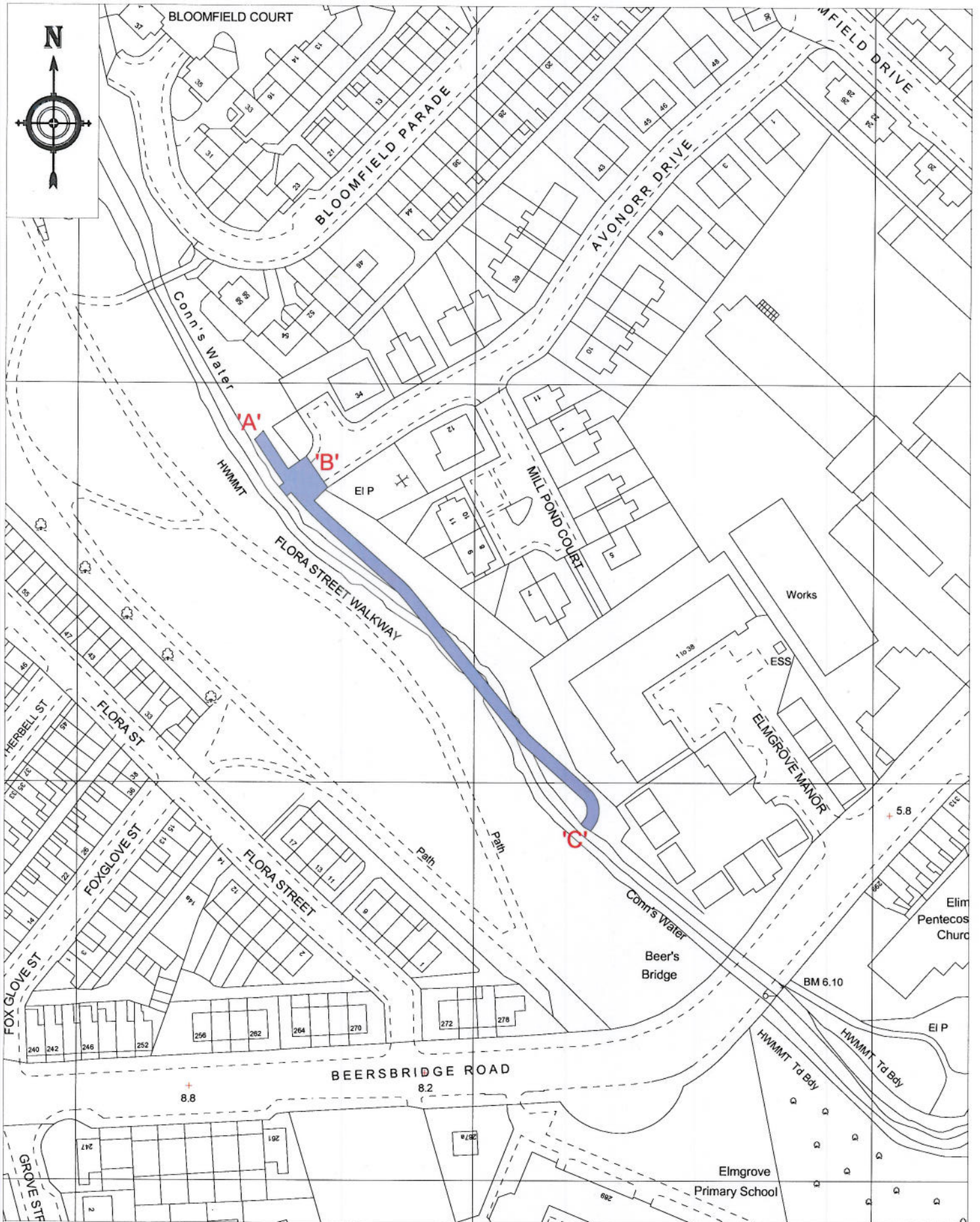
29/7/2009

Scale 1:1250

OSNI Grid References
Irish Grid (EPSG: 29905)

Point A: E336,258 N374,118
Point B: E336,273 N374,105
Point C: E336,247 N374,049

Point D: E336,226 N374,054
Point E: E336,181 N373,921
Point F: E336,138 N373,925



MAP REFERRED TO

PUBLIC PATH CREATION ORDER

AVONORR DRIVE, BELFAST

Based on the Ordnance Survey of Northern Ireland map with the permission of the Director & Chief Executive. © Crown Copyright.

Produced by:-

Estates Management Unit,
Belfast City Council,
Core Improvement Team,
Cecil Ward Building,
4-10 Linenhall Street,
Belfast BT2 8BP.

SS

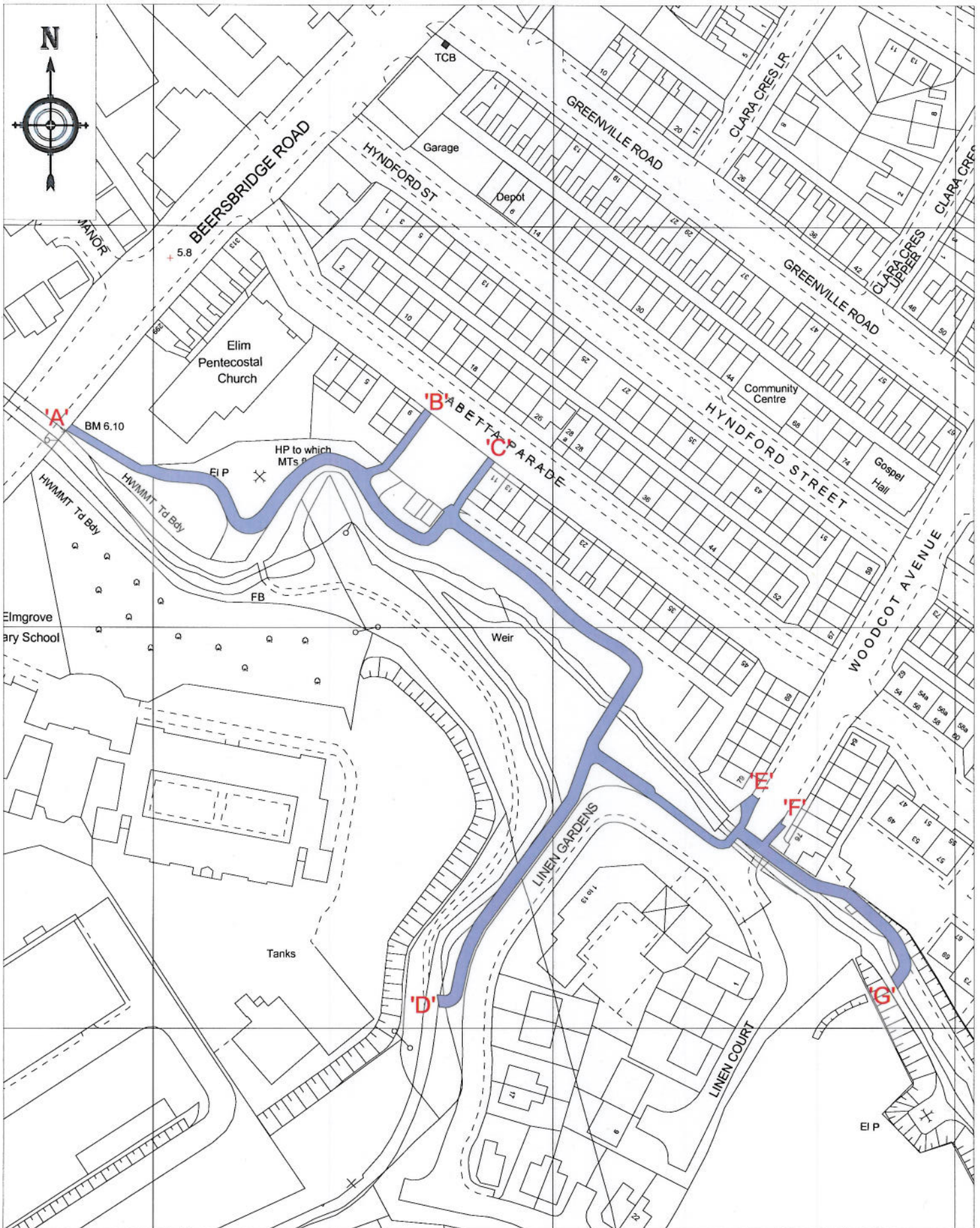
Date:-

27/7/2009

Scale 1:1250

OSNI Grid References
Irish Grid (EPSG: 29905)

Point A: E336,246 N373,687
Point B: E336,260 N373,678
Point C: E336,328 N373,589



Based on the Ordnance Survey of Northern Ireland map with the permission of the Director & Chief Executive. © Crown Copyright.

MAP REFERRED TO
PUBLIC PATH CREATION ORDER

ABETTA PARADE, BELFAST

Produced by:-
Estates Management Unit,
Belfast City Council,
Core Improvement Team,
Cecil Ward Building,
4-10 Linenhall Street,
Belfast BT2 8BP.

Date:- 24/7/2009

Scale 1:1250

OSNI Grid References
Irish Grid (EPSG: 29905)

Point A: E336,379 N373,550
Point B: E336,469 N373,554
Point C: E336,485 N373,542

Point D: E336,471 N373,407
Point E: E336,550 N373,458
Point F: E336,577 N373,451

Point G: E336,585 N373,411

BLANK PAGE